

Triple Crown

Continental Divide Trail

Trek Planner

Knows where you are, what's ahead, and what you need — without cell service, without a subscription, and without a single unnecessary tap.



FARRAH · THE ON-TRAIL VIEW · ACTUAL APP, SHOT JUNE 2026

Appalachian Trail · 2,185 mi

Pacific Crest Trail · 2,653 mi

Continental Divide Trail · 2,980 mi

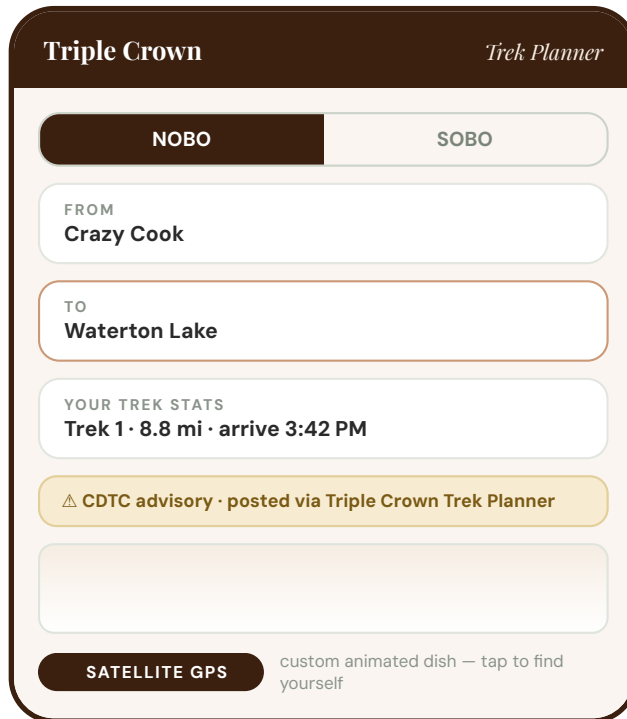
WHAT'S INSIDE

- 01 Hike Planner — plan any section of any trail
- 02 On-Trail View — Farrah: the fullscreen is the app
- 03 Slack Pack Partner Board — find your trail family
- 04 Post a Request — on the board in two minutes
- 05 Pack Weight Planner — track every ounce
- 06 Trek Log — automatic completion via GPS
- 07 Share Your Hike — 1080×1080 share cards
- 08 Water Source Conditions — real-time, crowdsourced
- 09 Bear Sighting Reports — 10-mile radius alerts
- 10 Trail Magic Directory — find the angels
- 11 Be a Trail Angel — list yourself, help in person
- About the App — Supporting the Trails

Hike Planner

Plan any section — from a single day hike to a full thru-hike.

- Select AT, PCT, or CDT — the whole app repaints to that trail's color theme instantly
- NOBO or SOBO; FROM and TO trek segments from dropdowns; daily start, hours, and pace
- Instant stats — arrival, total miles, hiking days, zero days, end date — plus the full itinerary table
- **Conservancy alert banners now surface right on the planner** — closures and advisories before you even expand
- Download a complete PDF itinerary to carry offline — **7,800+ miles of trail data ship inside the app**
- The GPS button is now a **custom animated satellite dish** — one tap to find yourself



On-Trail View

The fullscreen is the app. Built for tired hands and dying batteries. This is Farrah.

- Live GPS with the **satellite-dish marker** — your exact position on real terrain, next water / shelter / resupply chips always visible, no tap required
- Coordinates always on screen — **Copy sits right beside them** for a 911 call; **Share** at right sends a pre-written SMS; Find Trail opens satellite at max zoom
- **Conservancy alert banners ride the view** — the bear sighting and the advisory below were live when this was shot

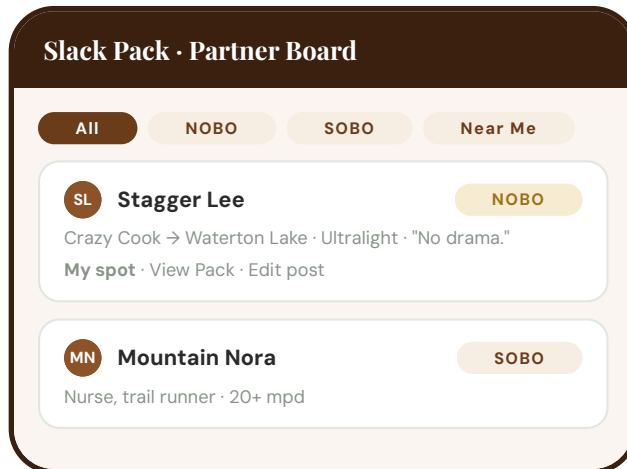


THE FARRAH SPREAD · ACTUAL APP · 4,200-13,255 FT OF REAL TERRAIN · JUNE 2026

Slack Pack Partner Board

Find your trail family. Browse by state, direction, and proximity.

- Hiker cards with trail name, direction, route, gear style, and a 140-character bio
- Filter by NOBO/SOBO, state, or Near Me — within 50 trail miles; **the state-name row is now clickable**
- **Posts are editable**, with an avatar photo picker — your card stays current as your hike evolves
- The new **“My spot” button** copies your own GPS to share with a partner in one tap
- View Pack before you meet · Hiked Together declarations · posts live 60 days · contact shown only on request



Post a Request

Put yourself on the board in under two minutes. No account required.

- Trail name, direction, and route pre-filled from your planner selections
- Up to 3 photos — the first becomes your board avatar; swap it anytime with the photo picker
- Pace style, gear philosophy, experience level, contact method — your terms
- YOYO badge appears automatically from your GPS direction history
- Contact info stays private until a hiker taps Contact

Post a Request

PHOTOS (UP TO 3)
first photo = your avatar

TRAIL NAME
Stagger Lee

DIRECTION
NOBO (NM→MT)

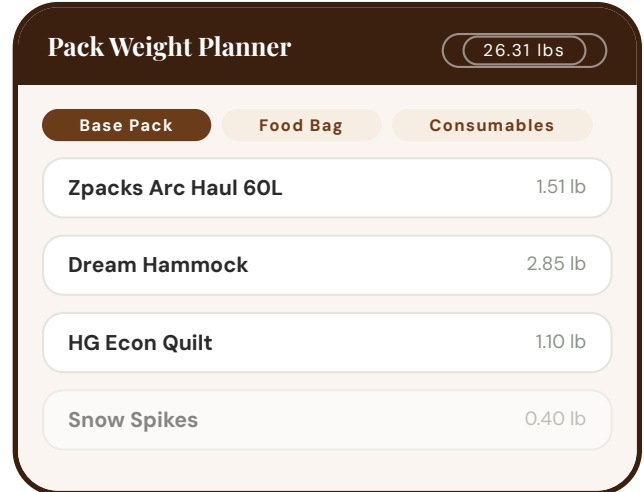
ABOUT YOU · 140 CHARS
"Good company, no drama."

Post to the Partner Board

Pack Weight Planner

Track every ounce. Share your setup with trail partners.

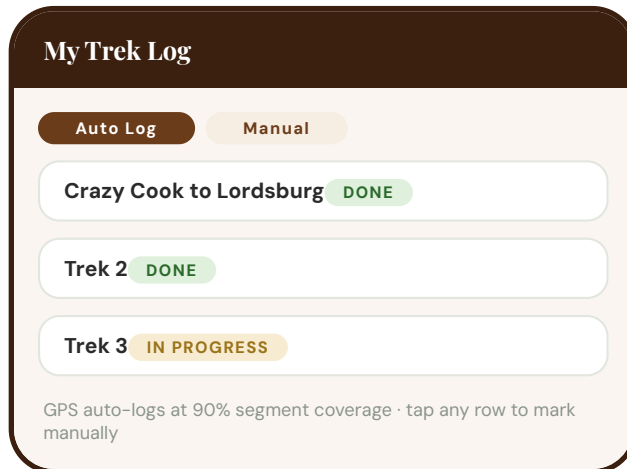
- Three tabs — Base Pack, Food Bag, Consumables — check items on or off
- Total updates live in lbs or kg; seasonal suggestions keep the kit honest
- Share sends your list to your Slack Pack card; partners tap View Pack
- Stored locally — fully offline, never leaves your device



Trek Log

Your completion record. GPS auto-logs at 90% segment coverage.

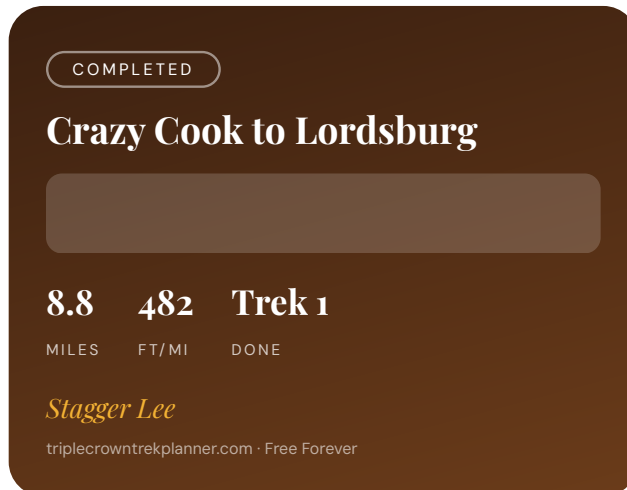
- Every CDT trek listed and grouped by state
- Tap any row: Not Started → In Progress → Completed — or let the **Auto Log tab** do it from GPS
- YOYO pattern auto-detected from completed segment direction history
- Completed treks unlock the Share Card; all data stays local unless you share



Share Your Hike

One tap generates a 1080×1080 share card for any platform.

- Trail-themed gradient, your real elevation silhouette, your stats, your trail name
- Save Image for Instagram, TikTok, Strava — or Share with a pre-written caption
- Post Feed adds your card to the public Community Feed inside the app
- triplecrownTREKplanner.com watermark on every card — the viral loop



Water Source Conditions

Real-time, crowdsourced. The intel that saves a day on trail.

- Tap any water icon on the On-Trail profile for the latest condition
- Five levels: Excellent · Good · Fair · Stagnant · Dry — reports valid 7 days, newest wins
- Icons recolor on the elevation chart by current condition
- Especially critical in New Mexico's dry miles and Wyoming's Great Divide Basin
- Works offline once loaded — reports sync when you regain signal

Report Water Condition

Wayside Spring · Mile 969.5

Excellent — flowing strong, clear

Good — reliable, drinkable

Fair — slow, filter recommended

Stagnant · Dry

Submit Report

Bear Sighting Reports

10-mile radius alerts. One tap to report, one tap to know.

- One-tap Report Bear on the On-Trail action row — submits your GPS mile, no typing
- Every hiker within 10 trail miles sees the banner: distance, mile, time, reporter
- Alerts auto-expire after 24 hours — only current threats stay visible
- Black and grizzly country — carry spray and know your protocol from the Winds north

Bear sighted 3.2 mi away at mile 1,273
47 min ago by Wandering Bear

Report Bear Sighting

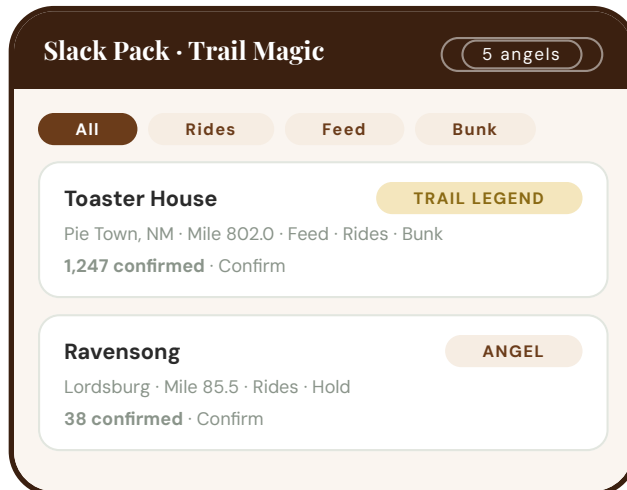
How it protects the herd

A sighting this morning is actionable information this afternoon — store food properly, make noise, push past before dusk. The 10-mile radius is calibrated to the trail's pace. No GPS, no alert — your location stays on your device.

Trail Magic Directory

Find the angels at the next road crossing — and thank them with one tap.

- Browse by service — Rides, Feed, Bunk, Shower, Resupply Hold, Gear Fix — or Near Me within 50 miles
- Confirm in person after an angel helps you — GPS-verified, public count only, no ratings, no negativity
- **Trail Legend** — the gold tier, earned at **150+ confirmations**, co-recognized at the annual Trail Angel Award
- Contact info hidden until you tap Contact; confirmations stored as a one-way hash



Be a Trail Angel

List yourself in two minutes. Help hikers in person. No fees, ever.

- One listing per trail — your Partner Board trail name pre-fills the form
- Pick your road crossing (or Use my GPS) and 1–4 services you offer
- Leave No Trace, checked and meant: present in person, never unattended food
- A 6-digit claim code — shown once — lets you edit or hide your listing anytime

The screenshot shows a mobile application interface for listing as a Trail Angel. The title is "Be a Trail Angel". Below the title, there are two input fields: "TRAIL NAME" with the value "Stagger Lee" and "ROAD CROSSING" with the value "Pie Town, NM · Use my GPS". Below these fields are four buttons: "Rides", "Feed", "Bunk", and "Hold". Below the buttons is a "Gear" button. At the bottom, there is a checked checkbox with the text "I'll be present when I offer magic. No unattended food. Leave No Trace." and a large "List me as a Trail Angel" button.

Supporting the Trails

Free. Forever. No ads. 10% of every contribution goes directly to trail maintenance.

This app will always be free. No ads, no subscriptions, no data collection — not now, not ever. Built by a hiker who wanted a better tool and decided to give it away. **No app store, no map packs, nothing to download — ever:** install it from the browser in ten seconds, and even that is optional.

If the app helps you walk more miles, you'll see a gentle prompt — no more than four times a year — inviting you to support the trail conservancy of your choice. **10% of all donations** from each conservancy's link are returned directly to that conservancy — tracked, transparent, and visible inside the app. Because this is the Continental Divide Trail Coalition guide, your sidebar defaults to CDTC — but every donation reaches the conservancy you choose.

ATC

Appalachian Trail Conservancy

PCTA

Pacific Crest Trail Association

CDTC

Continental Divide Trail Coalition

NO ADS · FREE FOREVER · YOUR DATA STAYS ON YOUR DEVICE



Built by **Michael Lukas** · "Stagger Lee" · Hellertown, PA

triplecrownTREKplanner.com