

Triple Crown *Pacific Crest Trail* Trek Planner

Knows where you are, what's ahead, and what you need — without cell service, without a subscription, and without a single unnecessary tap.



FARRAH · THE ON-TRAIL VIEW · ACTUAL APP, SHOT JUNE 2026

Appalachian Trail · 2,185 mi

Pacific Crest Trail · 2,653 mi

Continental Divide Trail · 2,980 mi

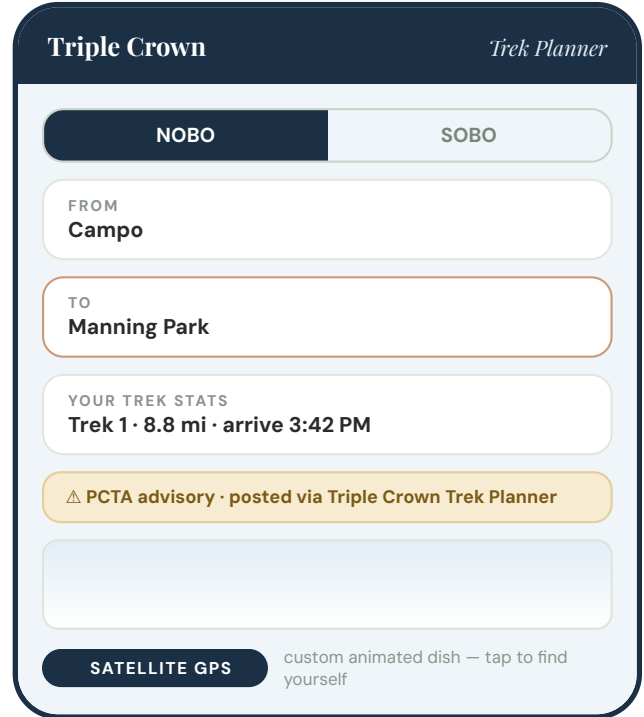
WHAT'S INSIDE

- 01 Hike Planner — plan any section of any trail
- 02 On-Trail View — Farrah: the fullscreen is the app
- 03 Slack Pack Partner Board — find your trail family
- 04 Post a Request — on the board in two minutes
- 05 Pack Weight Planner — track every ounce
- 06 Trek Log — automatic completion via GPS
- 07 Share Your Hike — 1080×1080 share cards
- 08 Water Source Conditions — real-time, crowdsourced
- 09 Bear Sighting Reports — 10-mile radius alerts
- 10 Trail Magic Directory — find the angels
- 11 Be a Trail Angel — list yourself, help in person
- About the App — Supporting the Trails

Hike Planner

Plan any section — from a single day hike to a full thru-hike.

- Select AT, PCT, or CDT — the whole app repaints to that trail's color theme instantly
- NOBO or SOBO; FROM and TO trek segments from dropdowns; daily start, hours, and pace
- Instant stats — arrival, total miles, hiking days, zero days, end date — plus the full itinerary table
- **Conservancy alert banners now surface right on the planner** — closures and advisories before you even expand
- Download a complete PDF itinerary to carry offline — **7,800+ miles of trail data ship inside the app**
- The GPS button is now a **custom animated satellite dish** — one tap to find yourself



On-Trail View

The fullscreen is the app. Built for tired hands and dying batteries. This is Farrah.

- Live GPS with the **satellite-dish marker** — your exact position on real terrain, next water / shelter / resupply chips always visible, no tap required
- Coordinates always on screen — **Copy sits right beside them** for a 911 call; **Share** at right sends a pre-written SMS; Find Trail opens satellite at max zoom
- **Conservancy alert banners ride the view** — the bear sighting and the advisory below were live when this was shot

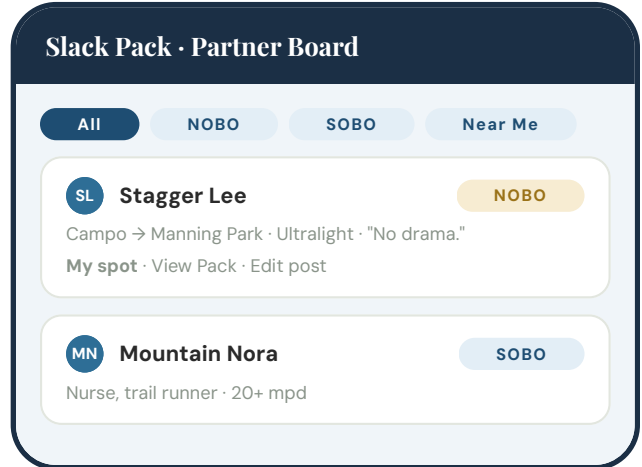


THE FARRAH SPREAD · ACTUAL APP · 4,200-13,255 FT OF REAL TERRAIN · JUNE 2026

Slack Pack Partner Board

Find your trail family. Browse by state, direction, and proximity.

- Hiker cards with trail name, direction, route, gear style, and a 140-character bio
- Filter by NOBO/SOBO, state, or Near Me — within 50 trail miles; **the state-name row is now clickable**
- **Posts are editable**, with an avatar photo picker — your card stays current as your hike evolves
- The new **“My spot” button** copies your own GPS to share with a partner in one tap
- View Pack before you meet · Hiked Together declarations · posts live 60 days · contact shown only on request



Post a Request

Put yourself on the board in under two minutes. No account required.

- Trail name, direction, and route pre-filled from your planner selections
- Up to 3 photos — the first becomes your board avatar; swap it anytime with the photo picker
- Pace style, gear philosophy, experience level, contact method — your terms
- YOYO badge appears automatically from your GPS direction history
- Contact info stays private until a hiker taps Contact

Post a Request

PHOTOS (UP TO 3)
first photo = your avatar

TRAIL NAME
Stagger Lee

DIRECTION
NOBO (MEX→CAN)

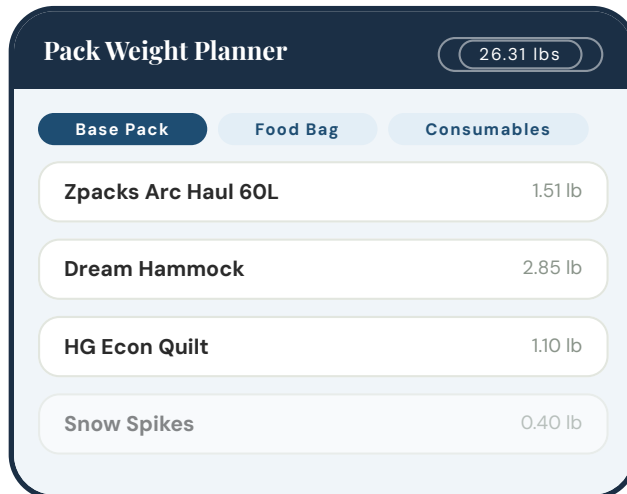
ABOUT YOU · 140 CHARS
"Good company, no drama."

Post to the Partner Board

Pack Weight Planner

Track every ounce. Share your setup with trail partners.

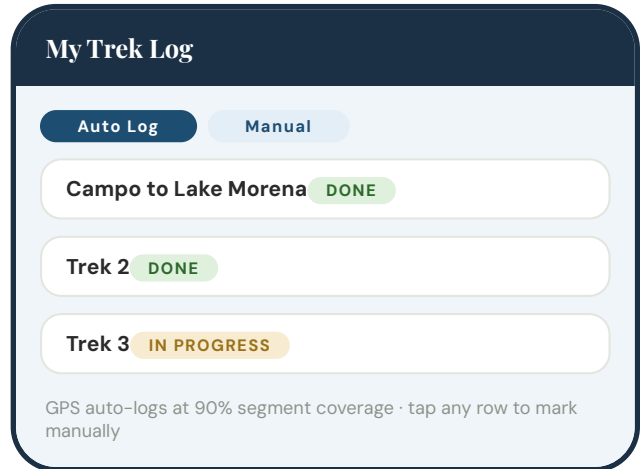
- Three tabs — Base Pack, Food Bag, Consumables — check items on or off
- Total updates live in lbs or kg; seasonal suggestions keep the kit honest
- Share sends your list to your Slack Pack card; partners tap View Pack
- Stored locally — fully offline, never leaves your device



Trek Log

Your completion record. GPS auto-logs at 90% segment coverage.

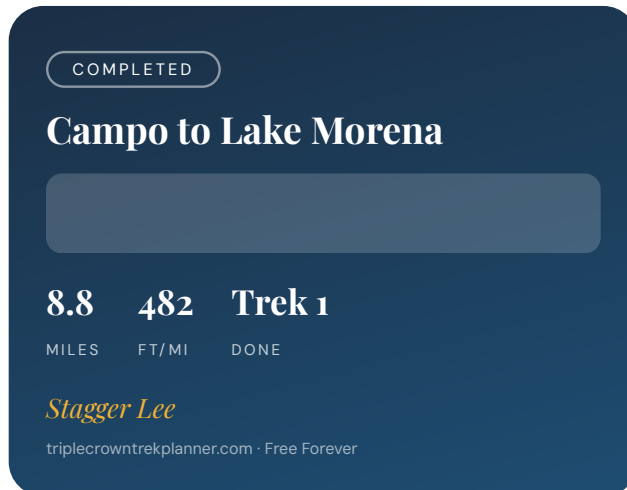
- Every PCT trek listed and grouped by section
- Tap any row: Not Started → In Progress → Completed — or let the **Auto Log tab** do it from GPS
- YOYO pattern auto-detected from completed segment direction history
- Completed treks unlock the Share Card; all data stays local unless you share



Share Your Hike

One tap generates a 1080x1080 share card for any platform.

- Trail-themed gradient, your real elevation silhouette, your stats, your trail name
- Save Image for Instagram, TikTok, Strava — or Share with a pre-written caption
- Post Feed adds your card to the public Community Feed inside the app
- triplecrowntrkplanner.com watermark on every card — the viral loop



Water Source Conditions

Real-time, crowdsourced. The intel that saves a day on trail.

- Tap any water icon on the On-Trail profile for the latest condition
- Five levels: Excellent · Good · Fair · Stagnant · Dry — reports valid 7 days, newest wins
- Icons recolor on the elevation chart by current condition
- Especially critical across the SoCal desert and the long dry stretches north of Tehachapi
- Works offline once loaded — reports sync when you regain signal

Report Water Condition

Wayside Spring · Mile 969.5

Excellent — flowing strong, clear

Good — reliable, drinkable

Fair — slow, filter recommended

Stagnant · Dry

Submit Report

Bear Sighting Reports

10-mile radius alerts. One tap to report, one tap to know.

- One-tap Report Bear on the On-Trail action row — submits your GPS mile, no typing
- Every hiker within 10 trail miles sees the banner: distance, mile, time, reporter
- Alerts auto-expire after 24 hours — only current threats stay visible
- Black bears trail-wide — and the Sierra is bear-canister country, no exceptions

Bear sighted 3.2 mi away at mile 1,273
47 min ago by Wandering Bear

Report Bear Sighting

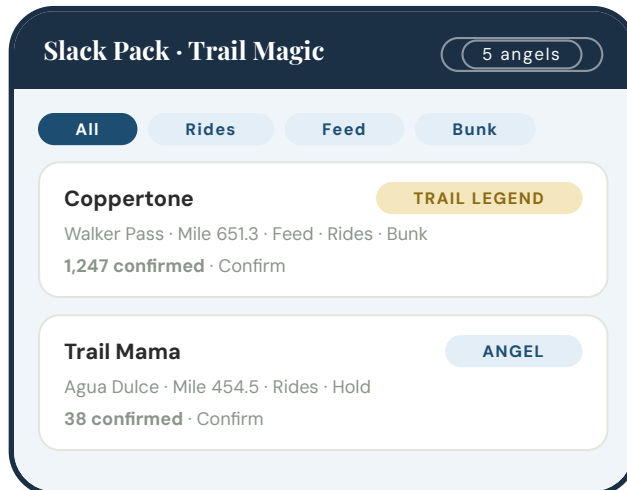
How it protects the herd

A sighting this morning is actionable information this afternoon — store food properly, make noise, push past before dusk. The 10-mile radius is calibrated to the trail's pace. No GPS, no alert — your location stays on your device.

Trail Magic Directory

Find the angels at the next road crossing — and thank them with one tap.

- Browse by service — Rides, Feed, Bunk, Shower, Resupply Hold, Gear Fix — or Near Me within 50 miles
- Confirm in person after an angel helps you — GPS-verified, public count only, no ratings, no negativity
- **Trail Legend** — the gold tier, earned at **150+ confirmations**, co-recognized at the annual Trail Angel Award
- Contact info hidden until you tap Contact; confirmations stored as a one-way hash



Be a Trail Angel

List yourself in two minutes. Help hikers in person. No fees, ever.

- One listing per trail — your Partner Board trail name pre-fills the form
- Pick your road crossing (or Use my GPS) and 1–4 services you offer
- Leave No Trace, checked and meant: present in person, never unattended food
- A 6-digit claim code — shown once — lets you edit or hide your listing anytime

The screenshot shows a mobile app interface for listing as a Trail Angel. At the top, the title "Be a Trail Angel" is displayed in a dark blue header. Below the title, there are two input fields: "TRAIL NAME" with the value "Stagger Lee" and "ROAD CROSSING" with the value "Walker Pass · Use my GPS". Underneath these fields are four buttons: "Rides", "Feed", "Bunk", and "Hold", each in a dark blue pill shape. Below these buttons is a "Gear" button in a light blue pill shape. At the bottom of the form, there is a checked checkbox with the text "I'll be present when I offer magic. No unattended food. Leave No Trace." and a large dark blue button labeled "List me as a Trail Angel".

Supporting the Trails

Free. Forever. No ads. 10% of every contribution goes directly to trail maintenance.

This app will always be free. No ads, no subscriptions, no data collection — not now, not ever. Built by a hiker who wanted a better tool and decided to give it away. **No app store, no map packs, nothing to download — ever:** install it from the browser in ten seconds, and even that is optional.

If the app helps you walk more miles, you'll see a gentle prompt — no more than four times a year — inviting you to support the trail conservancy of your choice. **10% of all donations** from each conservancy's link are returned directly to that conservancy — tracked, transparent, and visible inside the app. Because this is the Pacific Crest Trail Association guide, your sidebar defaults to PCTA — but every donation reaches the conservancy you choose.

ATC

Appalachian Trail Conservancy

PCTA

Pacific Crest Trail Association

CDTC

Continental Divide Trail Coalition

NO ADS · FREE FOREVER · YOUR DATA STAYS ON YOUR DEVICE



Built by **Michael Lukas** · "Stagger Lee" · Hellertown, PA

triplecrownhikeplanner.com